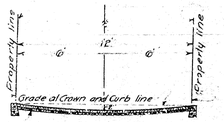

4" Asphaltic Concrete Pavement consisting of 2½" Base and 1½" wearing Surface to be constructed

SECTION of PAVEMENT D D.
Scale 1" = 4'

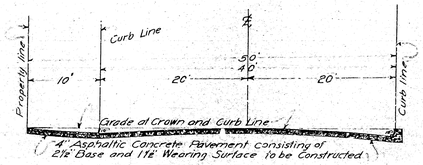

4" Asphaltic Concrete Pavement consisting of 2½" Base and 1½" Wearing Surface to be Constructed

SECTION of PAVEMENT C-C.
Scale 1" = 8'

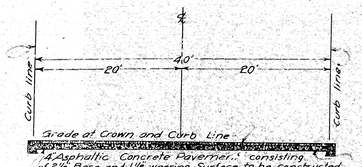

4" Asphaltic Concrete Pavement consisting of 2½" Base and 1½" wearing Surface to be constructed

SECTION of PAVEMENT B-B
Scale 1" = 8'

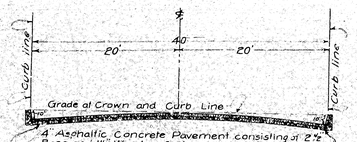

4" Asphaltic Concrete Pavement consisting of 2½" Base and 1½" Wearing Surface to be constructed

SECTION of PAVEMENT - A-A.
Scale 1" = 8'

PLAN Nº 746
FOR THE IMPROVEMENT OF
SECOND STREET
FROM
K STREET
TO
MT VERNON AVENUE
IN THE
CITY OF SAN BERNARDINO

MARCH, 27, 1925.

C. E. Johnson
City Engineer

SCALE AS Shown

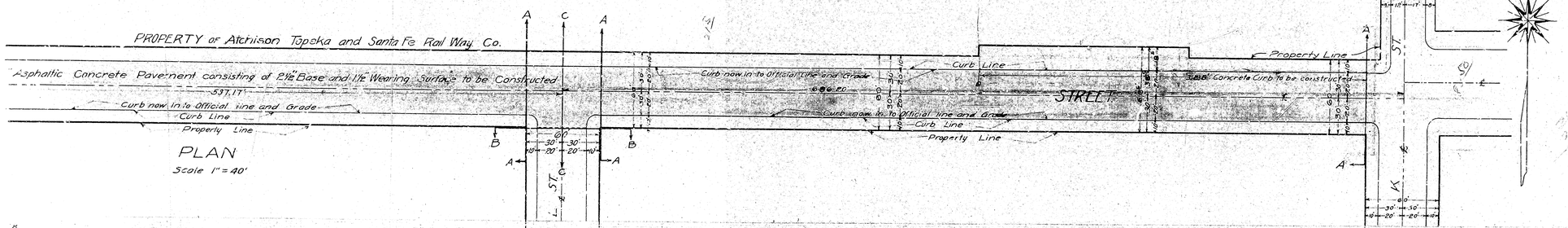

PLAN
Scale 1" = 40'

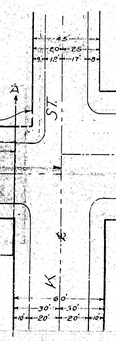

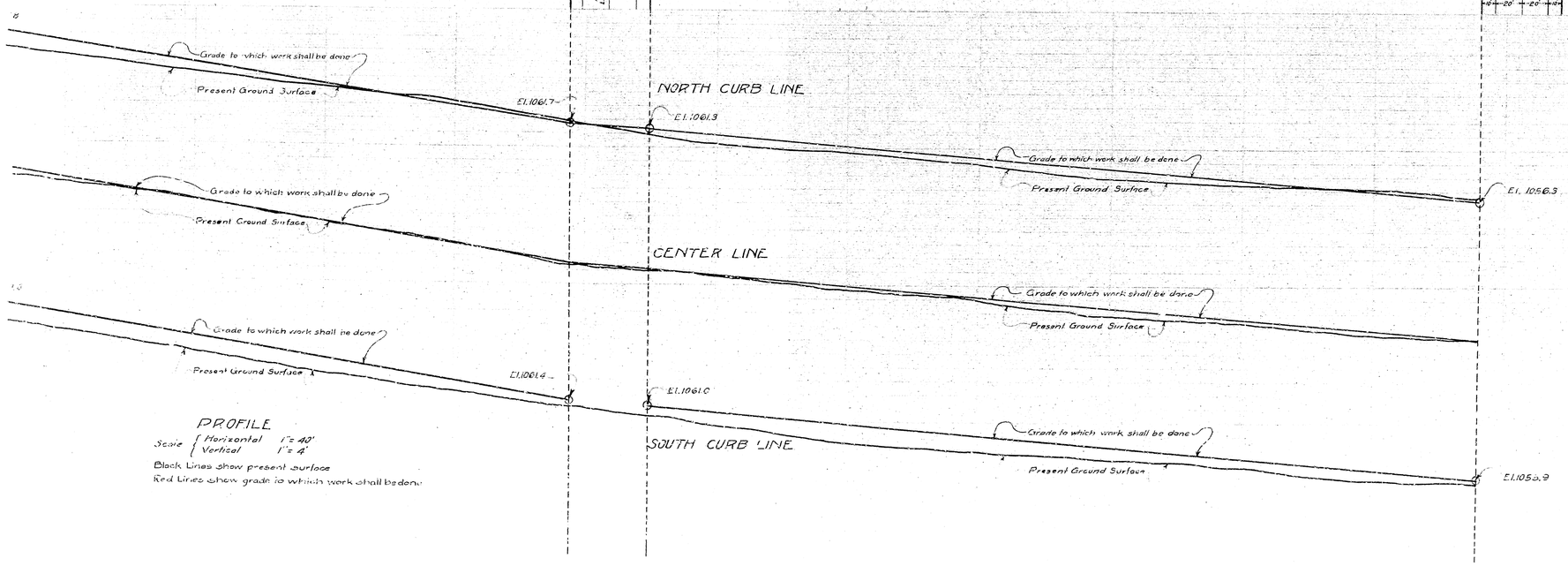

PROFILE
Scale { Horizontal 1" = 40'
Vertical 1" = 4'

Black Lines show present surface
Red Lines show grade to which work shall be done

FILED
MAR 31 1925
City Engineer

LEGEND
" or in. means inch or inches.
' or ft. means foot or feet.
Nº means number.
E.I. means elevation.
St. means Street.
Ave. means Avenue.
+ means plus.
Concrete Curb to be Constructed shown thus - - - - - - - - - -
Asphaltic concrete pavement to be constructed shown thus - - - -
Concrete Curb in section shown thus - - - - - - - - - - - - - -
Asphaltic concrete pavement in section shown thus - - - -
℄ means Center Line.

Note: All elevations shown in Red figures are in feet and are above a plane which is 1045.28 feet below the City Bench Mark established by Ordinance Nº 383. City of San Bernardino.

Title of Second St to City of San Bernardino is by Deeds as Recorded in Book 603 Pages 224-225-226-227 Records of San Bernardino County State of California; also by Deed recorded in book No 852, Page 8 and by dedication as a part of Wrights Subdivision as recorded in Book of Maps No 18 Page 36 Records of San Bernardino County

Plan adopted April-6-1925.

Grade on Second St established by Ordinance Nº 846 Dated 1/16/22.

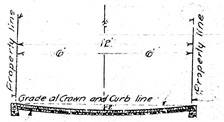

4" Asphaltic Concrete Pavement consisting of 2½" Base and 1½" wearing Surface to be constructed

SECTION of PAVEMENT D D.
Scale 1" = 4'

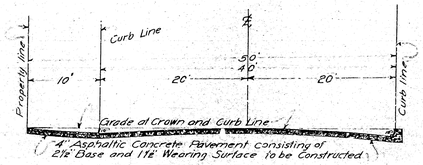

4" Asphaltic Concrete Pavement consisting of 2½" Base and 1½" Wearing Surface to be Constructed

SECTION of PAVEMENT C-C.
Scale 1" = 8'

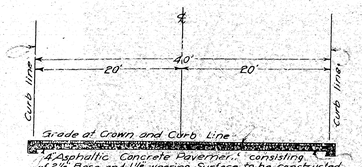

4" Asphaltic Concrete Pavement consisting of 2½" Base and 1½" wearing Surface to be constructed

SECTION of PAVEMENT B-B
Scale 1" = 8'

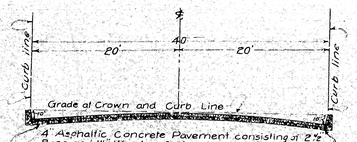

4" Asphaltic Concrete Pavement consisting of 2½" Base and 1½" Wearing Surface to be constructed

SECTION of PAVEMENT - A-A.
Scale 1" = 8'

PLAN Nº 746
FOR THE IMPROVEMENT OF
SECOND STREET
FROM
K STREET
TO
MT VERNON AVENUE
IN THE
CITY OF SAN BERNARDINO

MARCH, 27, 1925.

C. E. Johnson
City Engineer

SCALE AS Shown

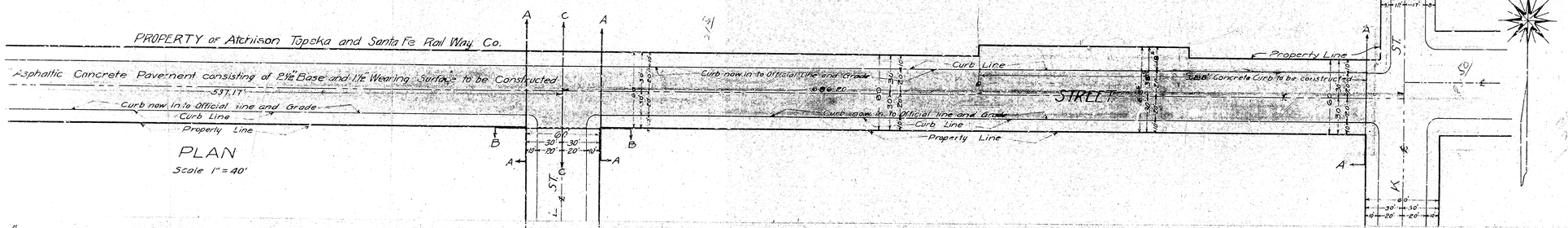

PLAN
Scale 1" = 40'

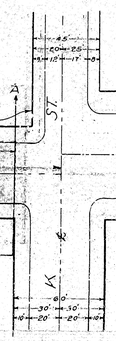

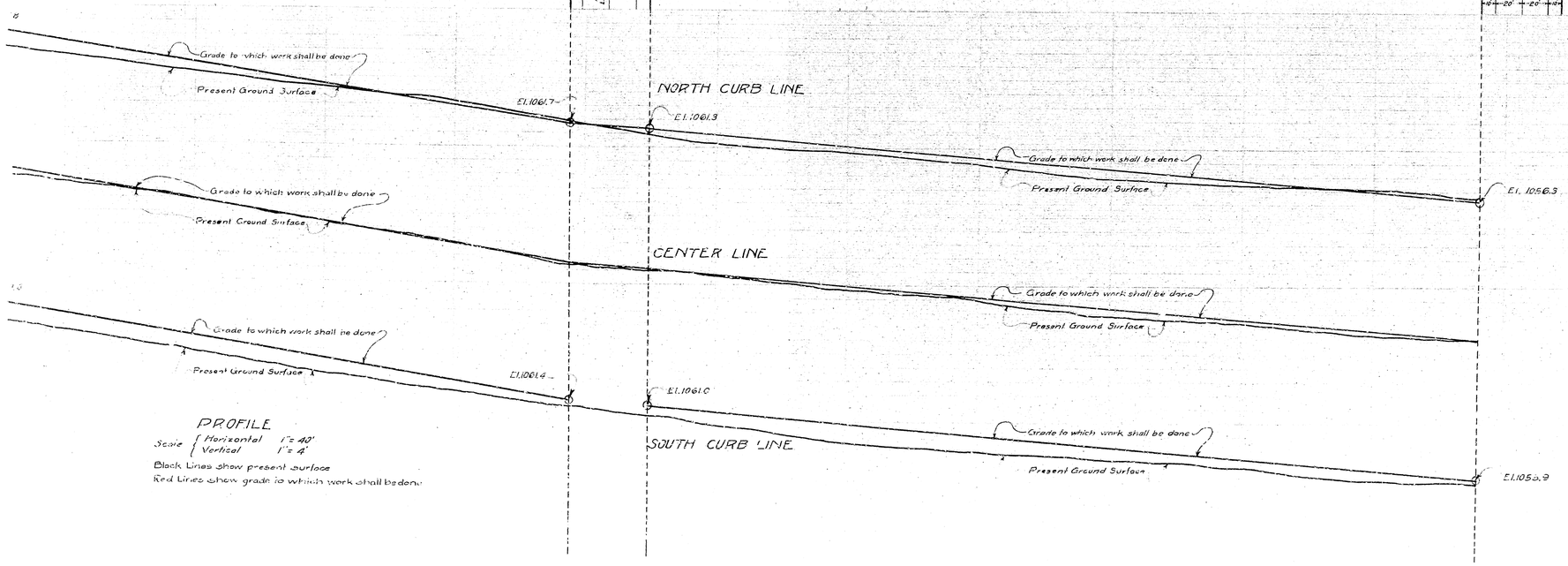

PROFILE
Scale { Horizontal 1" = 40'
Vertical 1" = 4'

Black Lines show present surface
Red Lines show grade to which work shall be done

FILED
MAR 31 1925
City Engineer

LEGEND
" or in. means inch or inches.
' or ft. means foot or feet.
Nº means number.
E.I. means elevation.
St. means Street.
Ave. means Avenue.
+ means plus.
Concrete Curb to be Constructed shown thus - - - - - - - - - -
Asphaltic concrete pavement to be constructed shown thus - - - -
Concrete Curb in section shown thus - - - - - - - - - - - - - -
Asphaltic concrete pavement in section shown thus - - - -
℄ means Center Line.

Note: All elevations shown in Red figures are in feet and are above a plane which is 1045.28 feet below the City Bench Mark established by Ordinance Nº 383. City of San Bernardino.

Title of Second St to City of San Bernardino is by Deeds as Recorded in Book 603 Pages 224-225-226-227 Records of San Bernardino County State of California; also by Deed recorded in book No 852, Page 8 and by dedication as a part of Wrights Subdivision as recorded in Book of Maps No 18 Page 36 Records of San Bernardino County

Plan adopted April-6-1925.

Grade on Second St established by Ordinance Nº 846 Dated 1/16/22.